



PROGRAMME OF
THE EUROPEAN UNION



Implemented by



European
Commission



Emergency
Management

#EUSpace

3rd Global Flood Forecasting and Monitoring Meeting (2024)

Gather.Town



#EUSpace



Introduction to Gather.Town

What you need:

A **desktop/laptop** with a **microphone** and **camera**.

A web browser (Chrome or Firefox are recommended, Safari not supported).

We strongly recommend using **headphones** to help prevent feedback.

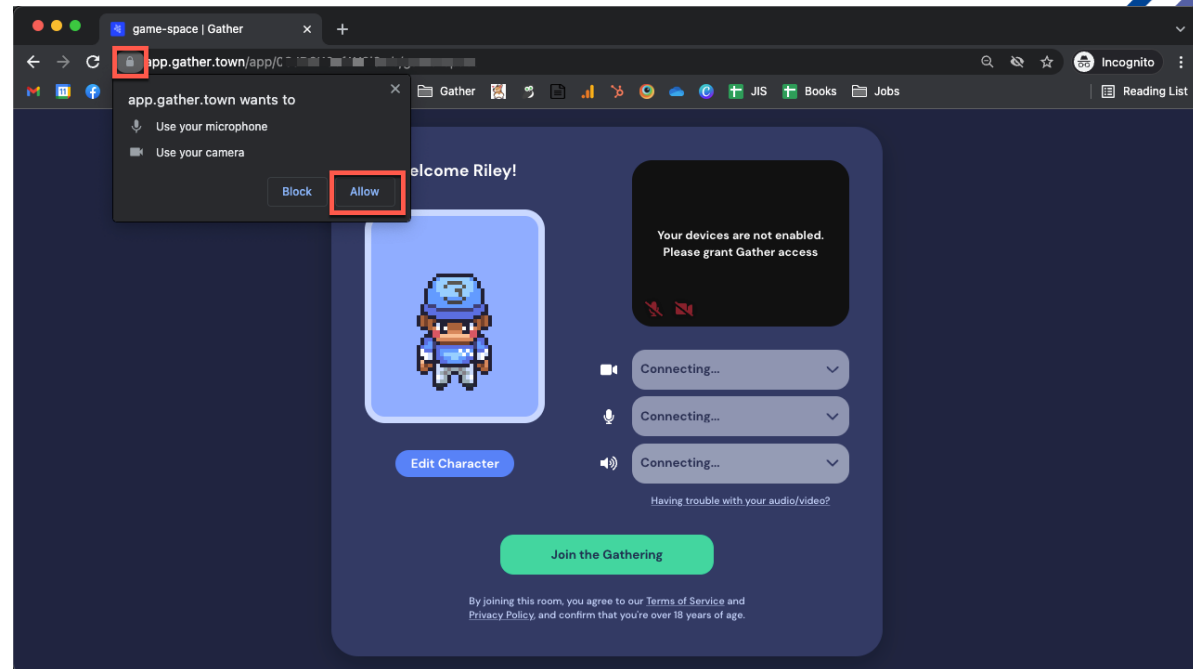
That's it! There's nothing to install and no software to download.

Troubleshooting:

Refreshing the page should fix most problems!

Enable Microphone/Camera access on your browser

If you experience a glitch – try **Respawn**.



<https://support.gather.town/help/gather-basics>

<https://support.gather.town/help/troubleshooting-checklist>





#EUSpace

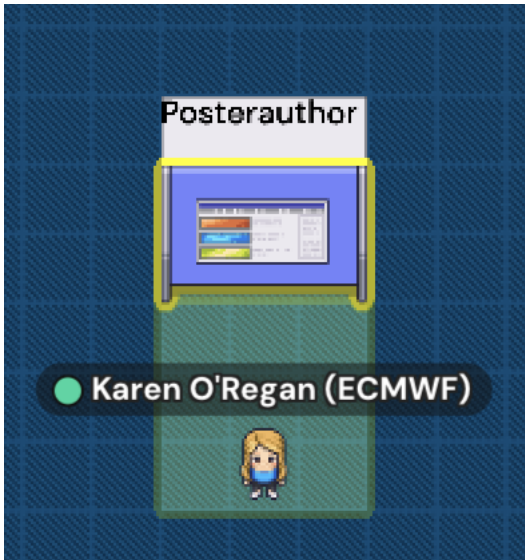


How-to Gather.Town

Move around:

Use **arrow keys** to **move** around the map.

If you get stuck in a busy room, hold '**G**' key to use **ghost mode** to walk through other people.



Interact with Posters and Material:

To view the poster, **press 'X'** key. You will also see the presenter giving a presentation near their poster.

Chat:

You will automatically be **connected by video and audio** when you get close to others or enter a 'private space' (around posters/tables).

Or you can use the **chat box** (bottom right corner).



Find people:

From the **Participants** panel (bottom right corner), select the person's name, and from their info card, select **Locate on map**.



#EUSpace



Poster Session

Day 1

Christine McKenna / JBA Consulting

Adriano Benedetti / E-Geos

Alex Saunders / University of Arizona

Sazzad Hossein / Flood Forecasting and Warning Centre

Ervin Zsoter / ECMWF

Day 2

Laura Jensen / German Research Centre for Geosciences

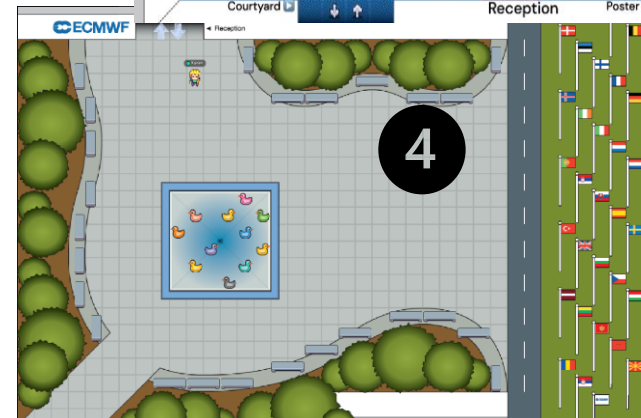
Mohid Fayaz Mir / Polytechnic University of Milan

Mauricio Cordeiro / National Water and Sanitation Agency

Andrea Betterle / EC JRC

Bastien Dieppois / Coventry University

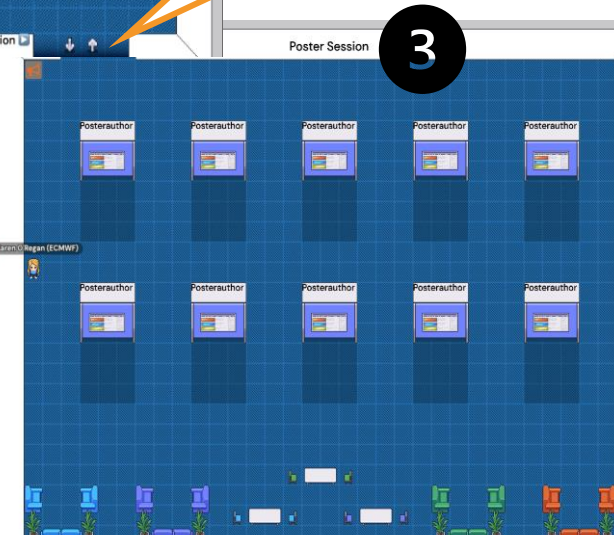
Calum Baugh / ECMWF



Layout

1. **Reception** – spawn here
2. **Weather Room** – network
3. **Poster Session & CEMS info**
4. **Courtyard** - network

**IGNITE
Posters!**





Join us in Gather.Town!

<https://app.gather.town/app/spuQI8ENBkVIlK5m/ECMWF-1-3>

CEMS GloFAS and GFM team members will be available to discuss the following topics:

- **GloFAS and GFM products and methods** (CEMS COMP/ECMWF, CEMS GFM/CIMA)
- How can I access **GloFAS data**? (CEMS COMP/ECMWF)
- How can I access **GFM data**? (CEMS GFM/ EODC)
- **Share your hydrological in-situ data** with GloFAS! (CEMS HYDRO/GHENOVA DIGITAL)
- Open-source hydrological model **LISFLOOD** and high resolution GloFAS maps (EC JRC)
- Leave your **feedback**! (CEMS DISS/SMHI)



PROGRAMME OF
THE EUROPEAN UNION



Implemented by



European
Commission



Emergency
Management

#EUSpace

Join us in Gather.Town

[https://app.gather.town/app/spu
QI8ENBkVIIK5m/ECMWF-1-3](https://app.gather.town/app/spu
QI8ENBkVIIK5m/ECMWF-1-3)



#EUSpace



Thank you



© European Union 2023

Unless otherwise noted the reuse of this presentation is authorised under the [CC BY 4.0](#) license. For any use or reproduction of elements that are not owned by the EU, permission may need to be sought directly from the respective right holders.

Slide xx: [element concerned](#), source: [e.g. Fotolia.com](#); Slide xx: [element concerned](#), source: [e.g. iStock.com](#)